REV.	DESCRIÇÃO	MODIFICADO POR	DATA
ZERO	EMISSÃO INICIAL PARA CONCEIÇÃO DAS PEDRAS	JOÃO PEDRO DA SILVA FIDÉLIS	30/10/2025

Quadro de Areas

Piso de Origem		Cômodo	Área Medida
Nivel 0,00			
	01	ESTAR / COZINHA	19,10
	02	DORM. 01	8,40
	03	BANHO	4,44
	04	DORM. 02	8,40
	05	VARANDA	3,56
	06	LAVANDERIA	3,56
			47,46 m²

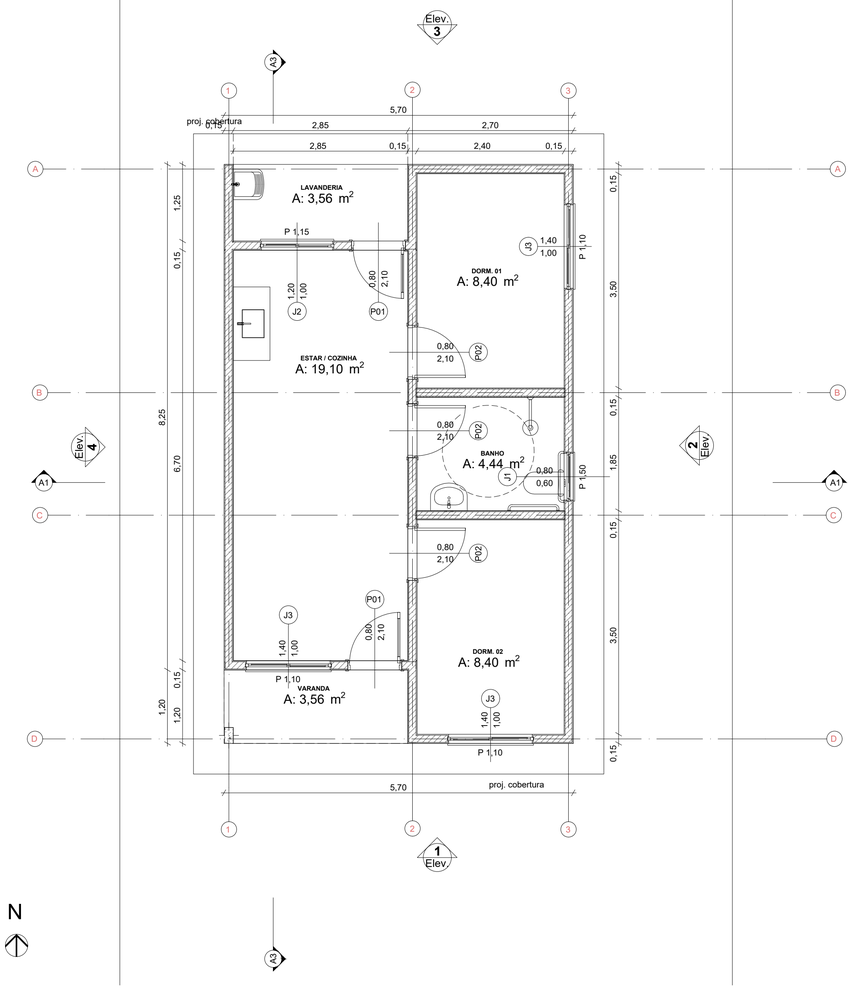

0 Planta Térreo 1:50

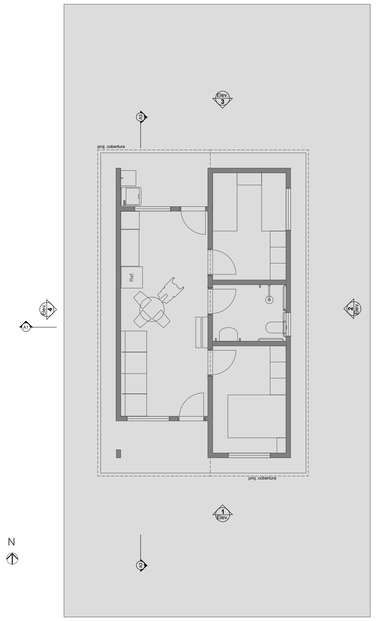

1 LAYOUT 1:100

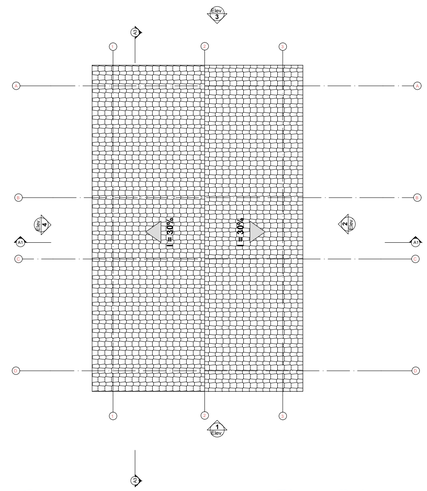

3 Planta Cobertura Escala:1:50

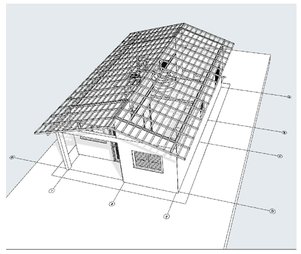

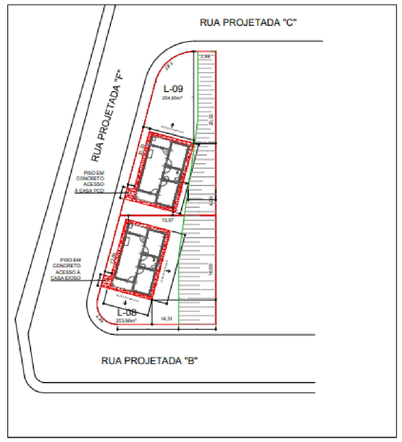

Acesso as unidades habitacionais S/ ESCALA

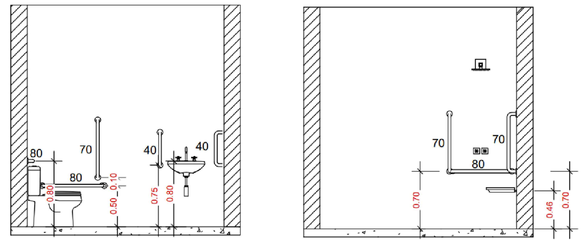

Detalhe de acessórios no banheiro adaptado S/ ESCALA

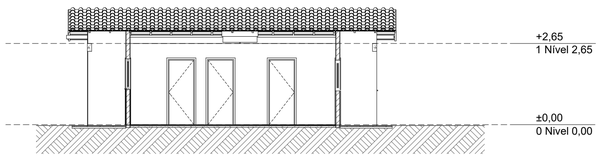

A3 Corte 1:100

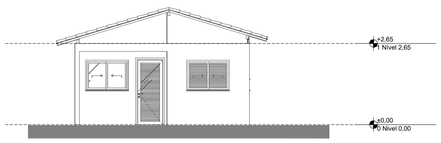

1 Elevação Frontal 1:100

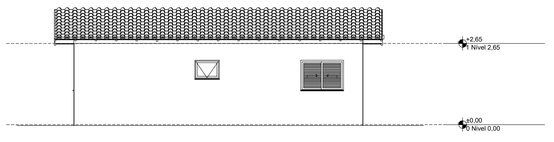

2 Lateral Direita 1:100

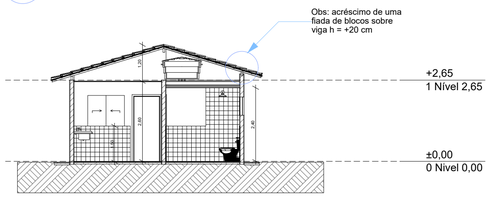

A1 Corte 1:100

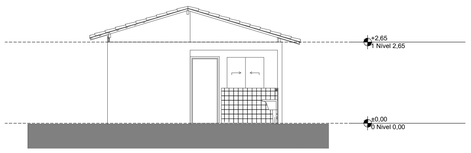

3 Elevação Posterior 1:100

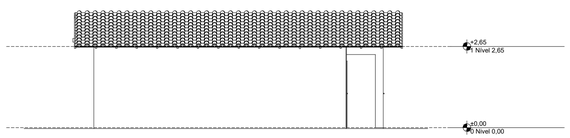

4 Lateral Esquerda 1:100

Minha Casa Minha Vida · NOVO PAC · CAIXA · GOVERNO FEDERAL BRASIL UNIÃO E RECONSTRUÇÃO

PROJETO
FNHIS SUB-50

ENDEREÇO
RUAS PROJETADAS "B", "C", e "F", LOTEAMENTO LINO SIQUEIRA

CIDADE
CONCEIÇÃO DAS PEDRAS

ESTADO
MG

CLIENTE
Prefeitura Municipal de Conceição das Pedras

BENEDITO CARLOS PEREIRA:51722143649
Assinado de forma digital por BENEDITO CARLOS PEREIRA:51722143649
Dados: 2026.10.21 10:41:52 -03'00'

ENGENHEIRO
João Pedro da Silva Fidélis
CREA-MG 426678

gov.br Documento assinado digitalmente
JOAO PEDRO DA SILVA FIDELIS
Data: 20/10/2026 22:57:10-0300
Verifique em https://validar.iti.gov.br

FASE PROJETO
ANTEPROJETO ARQUITETÔNICO

ESCALA
1:50, 1:100, 1:200

DIMENSÃO DA FOLHA
A1

CONTEÚDO
PLANTAS E ELEVAÇÕES

RESPONSÁVEL
JOÃO PEDRO DA SILVA FIDÉLIS

DATA
30/10/2025

FOLHA
01/01

ARQUIVO DIGITAL
ARQ-ACESS-FNHIS SUB50-CPED-R0

REVISÃO
ZERO